

TRENT 
a NATIONAL bus company

Alfreton area bus services



commencing Sunday 25 May 1980

Area No. 11

20p

Area Timetables . . .

In order to make our timetables easier to understand we have produced thirteen separate area booklets, each of which has full details relating to bus services which we operate in that area. Below is given a full list of the booklets that are available. As well as enabling local residents to make greater use of public transport services the booklets will also be helpful to visitors wishing to explore the area.

If you have any comments or suggestions about the timetables or the services contained in them, please telephone or write to us (address below).

Area No.	Area Covered	Price
1	Introducing TRENT—your local bus company	35p
2	DERBY	15p
3	MANSFIELD	25p
4	ASHBOURNE	10p
5	LOUGHBOROUGH	15p
6	SOUTH DERBYSHIRE	15p
7	HEANOR AND EASTWOOD	15p
8	BELPER AND RIPLEY	15p
9	MATLOCK	15p
10	BUXTON AND PEAK DISTRICT	15p
11	ALFRETON	20p
12	TRENT VALLEY	15p
13	ILKESTON	15p
14	HUCKNALL	15p

Prices shown are correct at the time of going to press but are subject to alteration. Booklets may be purchased from all Trent Travel Offices and are also available by post, price £3.35 for the complete series, including postage and packing, or if requiring individual timetables please add 10p postage to the above price per copy and send your application to:

The Traffic Administration Officer,
Trent Motor Traction Co. Ltd.,
P.O. Box 35,
Uttoxeter New Road,
Derby DE3 3NJ.

Cover Illustration: King Alfred Hotel, High Street, Alfreton

Miss T. Shephard

Your Bus Service . . .

We make every effort to provide you with an efficient, reliable bus service but, often due to circumstances beyond our control, our customers sometimes have cause to complain.

We treat complaints very seriously and each one is thoroughly investigated. Wherever possible we take steps to put things right. If you have a complaint please telephone or write to your local District Traffic Superintendent at King Street, Alfreton, telephone 4021. Please provide full details, if possible with your ticket where appropriate, so that your complaints can be investigated quickly and efficiently.

We welcome suggestions. Many of the changes which we make to our services are the result of ideas that we have received from our customers, but please remember that we cannot provide an ideal service for everyone and we must take account of the wishes of the majority.

We welcome praise where it is merited. Not all our Staff are perfect, but the majority are conscientious and are doing their best to give you an efficient, reliable and courteous service. If you wish to commend any of our Staff please let us know so that your comments can be passed on to the employees concerned. This can encourage them to provide an even better service.

Please help our Staff to help you:

For example by . . .

examining your change, if any, as soon as you receive it and so avoid disputes.
keeping your ticket throughout the journey, as it may be required by an Inspector.
clearly signalling the driver to stop when you are waiting to board.
giving an early signal to the driver when you wish to alight.

ensuring that the bus has stopped at a recognised stopping point before attempting to leave the vehicle.

trying to avoid travelling at the peak hours—If you can make your journey at off-peak times you will probably travel quicker and more comfortably.

One-Man Buses

Many of our buses are one-man operated with the driver taking the fares and generally looking after you, the passenger, so as to keep our costs and your fares as low as possible.

It takes a little longer to board a one-man bus as the fares are collected before you take your seat but this delay can be minimised if you could have the exact money ready before you board, and when asking for your ticket, state the type of ticket and your destination clearly.

We want to make your journey as easy as possible and should be grateful for your help in making our one-man buses the friendly way to travel.

Your Local Office and Travel Shop is located at:

King Street, Alfreton, Derbyshire DE5 7AG

Telephone: Alfreton 4021 (STD Code 0773 88)

and is open Mondays to Fridays and Saturdays (Easter to the last Saturday in September), from 0900 to 1730. On Saturdays from October to the Saturday prior to Easter it is open from 0900 to 1300.

TRENT MOTOR TRACTION CO. LTD.,

PO Box No. 35, UTTOXETER NEW ROAD, DERBY DE3 3NJ.

SUMMARY OF BUS SERVICES

operated by Trent in the Alfreton area

Service Route

141	Clay Cross—Pilsley—Morton—Stanton Hill—Sutton—Mansfield—Ravenshead—Nottingham
147	Elms Estate—Ripley—Swanwick—Leabrooks—Riddings—Jacksdale—Selston—Pinxton—Kirkby—Sutton—Mansfield
148	Elms Estate—Ripley—Swanwick—Leabrooks—Riddings—Jacksdale—Selston—Pinxton—Kirkby—Coxmoor Estate—Sutton—Mansfield
161	Alfreton—Shirland—Wessington—Lea—Tansley—Matlock
162	Alfreton—South Wingfield—Wessington—Lea—Tansley—Matlock
163	Alfreton—S. Wingfield—Moorwood Moor—Wheatcroft
164	Alfreton—S. Wingfield—Wessington—Tansley—Matlock
165	Alfreton—Shirland—Wessington—Tansley—Matlock
240	Matlock—Cromford—Holloway—Crich—S. Wingfield Mill—Alfreton—Pinxton—Kirkby—Mansfield
241	Matlock—Cromford—Holloway—Crich—S. Wingfield (Birches Lane)—Alfreton—Pinxton—Kirkby—Sutton—Mansfield
242	Ripley—Swanwick—Leabrooks—Alfreton—Pinxton—Kirkby—Sutton—Mansfield
243	Derby—Coxbench—Kilburn—Ripley—Swanwick—Leabrooks—Alfreton—S. Normanton—Fulwood—Sutton—Mansfield
244	Derby—Kilburn—Ripley—Alfreton—Clay Cross—New Tupton—Chesterfield
245	Derby—Coxbench—Kilburn—Ripley—Swanwick—Leabrooks—Alfreton—Morton—Pilsley—N. Wingfield—Chesterfield
247	Mansfield—Sutton—Fulwood—Alfreton—Stonebroom—Morton—Clay Cross
248	Alfreton—Lower Somercotes (Town Service)
249	Alfreton—Firs Estate (Town Service)
250	Alfreton—Outseats Estate (Town Service)
251	Alfreton—Sleetmoor Lane—Ripley
330	Alfreton—Leabrooks—Riddings—Codnor—Heanor—Aldercar—Eastwood—Hucknall
331	Chesterfield—Temple Normanton—Tibshelf—Alfreton—South Normanton—Pinxton—Selston—Underwood—Watnall—Nottingham
332	Nottingham—Kimberley—Eastwood—Underwood—Selston—Somercotes—Alfreton
333	Nottingham—Kimberley—Eastwood—Jacksdale—Ironville—Riddings—Leabrooks—Alfreton
341	Chesterfield—N. Wingfield—Williamthorpe—Tibshelf—Sutton—Mansfield
342	Alfreton—Newton—Huthwaite—Sutton—Kirkby—Hucknall—Nottingham

Alfreton Area Schools Services

416	Hilcote—Blackwell—Tibshelf
420	Pye Bridge—Leabrooks—Swanwick Hall School
421	Alfreton—Sleetmoor Lane—Swanwick

Alfreton Area Works Services

633	South Normanton—Cotes Park Industrial Estate
654	Clay Cross—Shirland—Wessington—Lea Mills
655	Clay Cross—Morton—Wessington—Lea Mills
656	Clay Cross—Higham—Wessington—Lea Mills
657	Ripley—Crich—Lea Mills
658	Clay Cross—Stonebroom—Mickley—Alfreton—Pentrich—Belper

INDEX TO PLACES SERVED

by bus services in the Alfreton area

Aldercar	330
Alfreton	161, 162, 163, 164, 165, 240, 241, 242, 243, 244, 245, 247, 248, 249, 250, 251, 330, 331, 332, 333, 342, 658				
Alfreton & Mansfield Parkway	240, 241, 242, 243, 245, 331				
Ambergate	658
Annesley	342
Belper	658
Bentnick Colliery	147, 242	
Bestwood	141
Birches Lane	162, 164, 241	
Birdholme	244
Blidworth	141
Brackenfield	161, 162, 164, 165	
Breadsall, Croft Lane	243, 245
Brinsley	332, 333
Broadholme	658
Broomhill	342
Buckland Hollow	658
Bull Bridge	658
Carter Lane	243
Chesterfield	244, 245, 331, 341	
Codnor	330
Coxbench	243, 245	
Coxmoor Estate, Sutton	148
Clay Cross	141, 244, 247	
Crich	240, 241
Cromford	240, 241
Denby, Street Lane End	243, 244, 245	
Derby	243, 244, 245	
Eastwood	330, 332, 333	
Elms Estate, Ripley	147, 148
Firs Estate, Alfreton	249
Fulwood	243
Grassmoor	245, 341	
Halfield Gate	244
Hasland	245, 331, 341	
Heanor	330
Hepthorne Lane	244
Huthwaite	341, 342	
Holloway	240, 241
Hucknall	141, 330, 342	
Jacksdale	147, 148, 333	
Kilburn Toll Bar	243, 244, 245	
Kimberley	332, 333
Kirkby	147, 148, 240, 241, 242, 342	
Langley Mill	330
Lea Bridge	240, 241
Leabrooks	147, 148, 242, 243, 245, 330, 333, 658				
Lea Mills	163, 164, 165, 240, 241	
Lea Village	161, 162
Linby	141
Little Eaton	243, 244, 245	
Mansfield	141, 147, 148, 240, 241, 242, 243, 341				
Marehay	243, 244, 245	
Matlock Bath	240, 241
Matlock	161, 162, 164, 165, 240, 241	
Moorgreen	330, 331
Moorwood Moor	163
Morton	141, 245, 247	
New Higham	244, 245, 247	
Newstead Abbey Gates	141
Newton	331, 341, 342	
New Tupton	244
North Wingfield	141, 244, 245, 341	
Nottingham, Victoria Centre	141, 331
Nuthall	332, 333, 342	
Oakerthorpe	162, 163, 164, 240, 241	
Outseats Estate, Alfreton	250
Papplewick	141
Peasehill Estate, Alfreton	248
Pilsley	141, 245
Pinxton	147, 148, 240, 241, 242, 331	
Pentrich	658
Rainworth	141
Ravenshead	141
Riddings	147, 148, 330, 333	
Ripley	147, 148, 242, 243, 244, 245	
Selston	147, 148, 331, 332	
Shirland	161, 165, 244, 245, 247	
Somercotes	242, 243, 245, 248, 332, 658	
South Normanton	240, 241, 242, 243, 331	
South Wingfield, Market	163, 164, 240, 241	
South Wingfield, Mill	162, 163, 164, 240	
Stanton Hill	141
Stonebroom Estate	247
Stretton	244, 247
Sutton	141, 147, 148, 240, 241, 242, 243, 341, 342				
Swanwick	147, 148, 242, 243, 244, 245, 251, 658				
Tansley	161, 162, 164, 165	
Temple Normanton	331
Teversal	141
Tibshelf	141, 331, 341	
Underwood	331, 332
Watnall	330, 331
Wessington	161, 162, 164, 165	
Westhouses	331, 342
Westville	330
Westwood	333
Wheatcroft	163
Williamthorpe Hotel	331, 341



TAKING YOUR DOG ON THE BUS

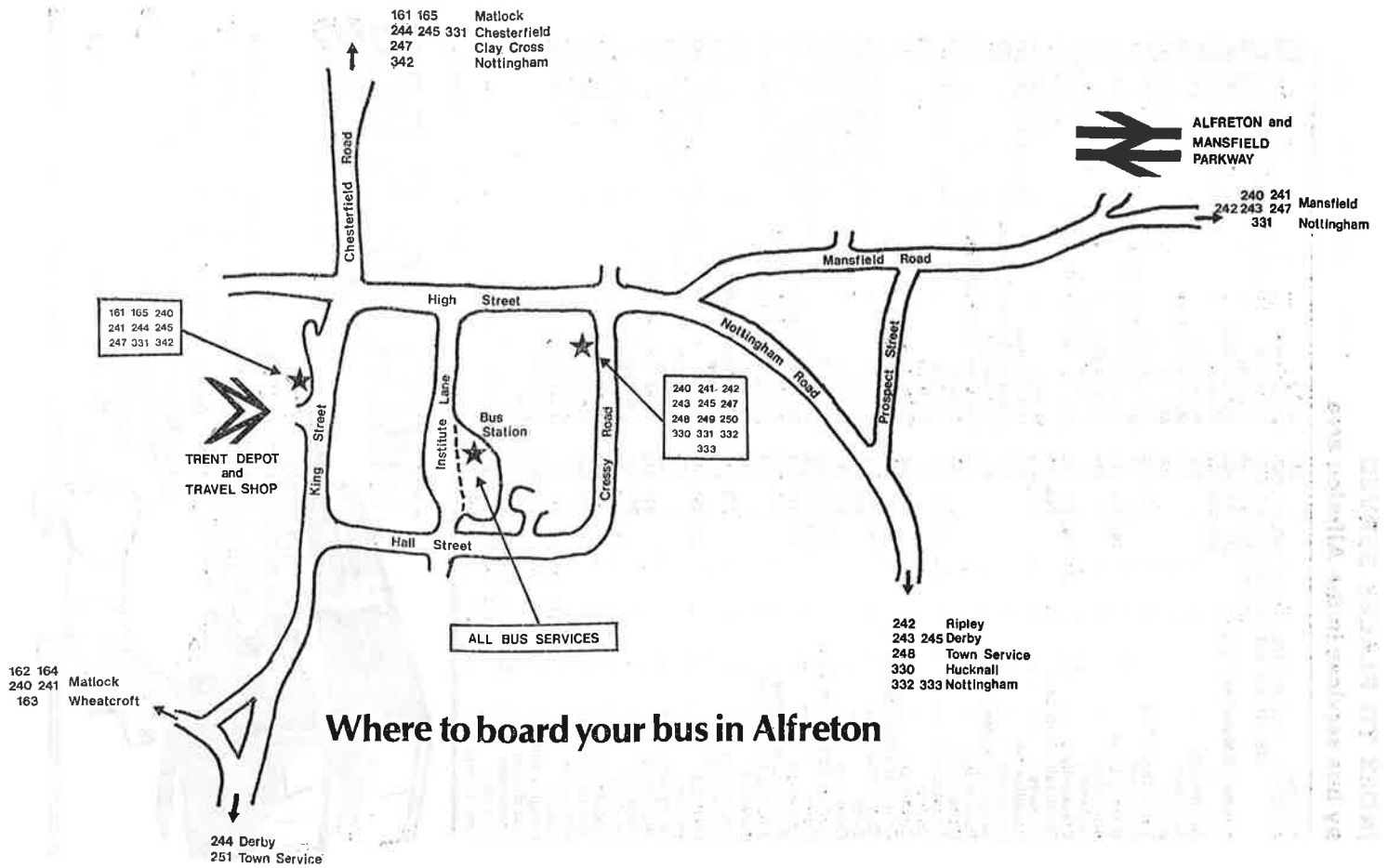
In the interest of safety and the comfort of other passengers remember to keep me on a leash whilst on the bus

Passengers are reminded that small dogs are carried on TRENT buses at the discretion of the driver or conductor and at the owners risk.

The charge for dogs is half the adult single fare (fractions of 1p counted as 1p)

No return tickets are issued for dogs





NOTTINGHAM . CLAY CROSS

via Hucknall, Ravenshead, Mansfield, Sutton, Carsic Estate, Tibshelf

Service
141

Service 141 via: (forward: Cairns Street, Huntingdon Street; return: York Street), Mansfield Road, Hucknall Road, Bestwood Road, Moor Road, Papplewick Lane, Station Road, High Street, Baker Street, Annesley Road, Wighay Road, Main Street, Linby Lane, Main Street, Blidworth Way, Larch Farm, Main Road, Main Street, Mansfield Road, Warsop Lane, Southwell Road, Rock Hill, Ratcliffe Gate, Bridge Street, (forward: Midworth Street, Albert Street, Quaker Way, Union Street, Rosemary Street; return: Waikden Street, Quaker Way, St. Johns Street, Clumber Street, Toothill Lane), Mansfield Bus Station, Sutton Road, Outram Street, Forest Street, Sutton Bus Station, Carsic Lane, Westbourne Road, Carsic Road, Stoneyford Road, High Street, Stanton Hill, Fackley Road, Tibshelf Road, Mansfield Road, High Street, Doe Hill Lane, Morton Road, Church Street, Bridge Street, Rupert Street, Parkhouse Road, Church Lane, Market Street.

Mondays to Saturdays

	NS	NS	S	NS				
NOTTINGHAM, Victoria Bus Stn.	0730	0755	0830	0830	30	2030	2130	2230
Bestwood, Private Road End	0750	0815	0850	0850	50	2050	2150	2250
Hucknall, Papplewick Lane	0800	0825	0900	0900	00	2100	2200	2300
Hucknall, Market Place	0603	0703	0803	0828	03	2103	2203	2303
Linby, Horse and Groom	0610	0710	0810	0910	10	2110	2210	2310
Papplewick, Griffin's Head	0613	0713	0813	0913	13	2113	2213	2313
Newstead Abbey Gates	0620	0720	0820	0920	20	2120	2220	2320
Ravenshead, Little John	0624	0724	0824	0924	then at	2124	2224	2324
Blidworth, Black Bull	0629	0729	0829	0929	minutes	2129	2229	2329
Rainworth, Robin Hood	0636	0736	0836	0936	past	2136	2236	2336
MANSFIELD Bus Station	0652c	0752	0852	0952	each	2152	2252	2352
dep	0558	0658	0658	0758	hour	2158	2258	2358
Sutton, Bus Station	0611	0711	0811	0911	11	2211	2311	2411
Carsic Road, Sowter Avenue	0615	0715	0815	0915	15	2215	2315	2415
Stanton Hill, Victoria	0619	0719	0819	0919	19	2219	2319	2419
Teversal, Carnarvon Arms	0622	0722	0822	0922	22	2222	2322	2422
Tibshelf, White Hart	0629	0729	0829	0929	29	2229	2329	2429
Morton, Corner Pin	0637	0737	0837	0937	37	2237	2337	2437
Pilsley, Gladstone Arms	0642	0742	0842	0942	42	2242	2342	2442
North Wingfield, Church	0650	0750	0850	0950	50	2250	2350	2450
CLAY CROSS, Market Street	0655	0755	0855	0955	55	2255	2355	2455

Sundays

.....	1430	1530	30	2030	2130	2230
.....	1450	1550	50	2050	2150	2250
.....	1500	1600	00	2100	2200	2300
1203	1403	1503	03	2103	2203	2303
1210	1410	1510	10	2110	2210	2310
1213	1413	1513	13	2113	2213	2313
1220	1420	1520	20	2120	2220	2320
1224	1424	1524	24	2124	2224	2324
1229	1429	1529	29	2129	2229	2329
1236	1436	1536	36	2136	2236	2336
1252	1452	1552	52	2152	2252	2352
1258	1358	1458	58	2158	2258	2358
1311	1411	1511	11	2211	2311	2411
1315	1415	1515	15	2215	2315	2415
1319	1419	1519	19	2219	2319	2419
1322	1422	1522	22	2222	2322	2422
1329	1429	1529	29	2229	2329	2429
1337	1437	1537	37	2237	2337	2437
1342	1442	1542	42	2242	2342	2442
1350	1450	1550	50	2250	2350	2450
1355	1455	1555	55	2255	2355	2455

CODE: See next page.

CLAY CROSS . NOTTINGHAM

via Tibshelf, Carsic Estate, Sutton, Mansfield, Ravenshead, Hucknall

Mondays to Saturdays

	NS	S	NS	S					
CLAY CROSS, Market Street	0658		0758	0858	58	1958	2058	2158	2258
North Wingfield, Church	0703		0803	0903	03	2003	2103	2203	2303
Pilsley, Gladstone Arms	0711		0811	0911	11	2011	2111	2211	2311
Morton, Corner Pin	0716		0816	0916	16	2016	2116	2216	2316
Tibshelf, White Hart	0724		0824	0924	24	2024	2124	2224	2324
Teversal, Carnarvon Arms	0731		0831	0931	31	2031	2131	2231	2331
Stanton Hill, Victoria	0734		0838	0938	34	2034	2134	2234	2334
Carsic Road, Sowter Avenue	0738		0834	0934	38	2038	2138	2238	2338
Sutton, Bus Station	0742		0842	0942	42	2042	2142	2242	2342
MANSFIELD, Bus Station	0755		0855	0955	55	2055	2155	2255	2355
dep	0600	0700	0800	0900	1000	past	00	2100	2210
Rainworth, Robin Hood	0616	0716	0816	0916	1016	each	16	2116	2226
Blidworth, Black Bull	0623	0723	0823	0923	1023	hour	23	2123	2233
Ravenshead, Little John	0628	0728	0828	0928	1028		28	2128	2238
Newstead, Abbey Gates	0632	0732	0832	0932	1032		32	2132	2242
Papplewick, Griffin's Head	0639	0739	0839	0939	1039		39	2139	2249
Linby, Horse and Groom	0642	0742	0842	0942	1042		42	2142	2252
Hucknall, Market Place	0647	0747	0847	0947	1047		47	2147	2257
Hucknall, Papplewick Lane	0650	0750	0850	0950	1050		50	2150	
Bestwood, Private Road End	0700	0800	0900	1000	1100		00	2200	
NOTTINGHAM, Victoria Bus Stn.	0722	0822	0922	1022	1122		22	2222	

Sundays

.....	1358	1458	58	1958	2058	2158	2258
.....	1403	1503	03	2003	2103	2203	2303
.....	1411	1511	11	2011	2111	2211	2311
.....	1416	1516	16	2016	2116	2216	2316
.....	1424	1524	24	2024	2124	2224	2324
.....	1431	1531	31	2031	2131	2231	2331
.....	1434	1534	34	2034	2134	2234	2334
.....	1438	1538	38	2038	2138	2238	2338
.....	1442	1542	42	2042	2142	2242	2342
.....	1455	1555	55	2055	2155	2255	2355
.....	1300	1400	1500	1600	past	00	
.....	1316	1416	1516	1616	each	16	
.....	1323	1423	1523	1623	hour	23	
.....	1328	1428	1528	1628		28	
.....	1332	1432	1532	1632		32	
.....	1339	1439	1539	1639		39	
.....	1342	1442	1542	1642		42	
.....	1347	1447	1547	1647		47	
.....	1350	1450	1550	1650		50	
.....	1400	1500	1600	1700		00	
.....	1422	1522	1622	1722		22	

CODE:

NS—Mondays to Fridays only.

S—Saturdays only.

c—Through passengers change buses at Mansfield Bus Station.

ADDITIONAL JOURNEYS (Schooldays only): 0848 Papplewick—Nottingham.
1534 Hucknall—Papplewick.

See Service 142 for details of complete service between Stanton Hill/Carsic Estate and Sutton.

RIPLEY Elms Estate . MANSFIELD

via Ripley, Selston, Pinxton, Kirkby, Sutton

Services

147
148

via Ripley, Selston, Pinxton, Kirkby, Coxmoor Estate, Sutton

Service 147 via: (forward: Pear Tree Avenue, Highfield Way, Maple Avenue; return: Chestnut Avenue, Holly Avenue, Hawthorn Avenue, Ash Crescent), Elms Avenue, Derby Road, High Street (forward: Church Street; return: Nottingham Road, Grosvenor Road), Chapel Street, Butterley Hill, Swanwick Hill, The Green, The Delves, Cray's Hill, Swanwick Lane, Greenhill Lane, South Street, High Street, Riddings Hill, Victoria Street, Pye Hill Road, Selston Road, Langton Hollow, Buxtons Hill, Dove Green, Selston Common, Portland Road, Mansfield Road, Commonsides, Beaufit Lane, Station Road, Pinxton Toll Bar, Pinxton Green, Pinxton Lane, Pinxton Road, Church Hill, Victoria Road, Urban Road, Station Street, Lowmoor Road, Kirkby, Folly Road, Station Road, Sutton, Outram Street, Mansfield Road, Sutton Road (forward: Stockwell Gate, Rosemary Street, Walkden Street; return: Stockwell Gate).

Service 148 via: As service 147 to Station Street then Diamond Avenue, Clumber Street, Abbey Road, Glenside, Alexander Street, Lowmoor Road, then as Service 147.

Mondays to Fridays

Service No.	147	147	148	147	147	148	147	147	148	148	147	148	148	147	148	148	147	147	147	148
ELMS ESTATE, Ash Crescent	0855										0855			1042	1107	1207	1307	1407	1507	
RIPLEY, Market Place	0900										0900			1047	1112c	1212	1312	1412	1512	
dep	0525	0605	0632		0655	0720		0740	0820		0920	1020		1120	1220	1320		1435		1605
Swanwick, Church	0533	0613	0640		0703	0728		0748	0828		0928	1028		1132	1232	1332		1447		1617
Leabrooks, Welfare	0537	0617	0644		0707	0732		0752	0832		0932	1032		1137	1237	1337		1452		1622
Riddings By-Pass	0542	0622	0649		0712	0737		0757	0837		0937	1037		1142	1242	1342		1457		1627
Jacksdale, Grey Topper	0547	0627	0654	*	0717	0742	0742	0802	0842		0942	1042		1148	1248	1348		1503		1633
Selston, Wildes Corner	0553	0633			0723	0748	0748	0808	0848		0948	1048		1157	1257	1357		1512		1642
Pinxton, Toll Bar					0732	0757		0817	0857		0957	1057								
Pinxton, Cutt Street						0759														
Bentnick Colliery	0535	0602	0642		0722			0757												
Kirkby Cross	0538	0605	0645		0725	0740		0800	0825	0905	1005	1105		1205	1305	1405		1520		1650
Kirkby, Nag's Head	0543	0610	0650		0730	0745		0805	0830	0910	1010	1110		1210	1310	1410		1525		1655
Coxmoor Estate, Glenside			0653			0748			0833	0913	1013	1113		1213	1313	1413				1658
Sutton, Kwik Save	0553	0620	0703		0740	0758		0815	0843	0923	1023	1123		1223	1323	1423		1535		1708
MANSFIELD, Bus Station	0606	0633	0716		0753	0811		0828	0856	0936	1036	1136		1236	1336	1436		1548		1721
Service No.	147	147	148	148	148	148	147	147	147	147										
ELMS ESTATE, Ash Crescent	1607		1635	1710	1807	1907	2007	2107		2227										
RIPLEY, Market Place	1612		1640	1715c	1812c	1912	2012	2112		2232										
dep	1640		1720	1820	1920	2020		2150		2235										
Swanwick, Church	1648		1728	1828	1928	2028		2158		2243										
Leabrooks, Welfare	1652		1732	1832	1932	2032		2202		2247										
Riddings By-Pass	1657		1737	1837	1937	2037		2207		2252										
Jacksdale, Grey Topper	1702		1742	1842	1942	2042		2212		2257										
Selston, Wildes Corner	1708		1748	1848	1948	2048		2218		2303										
Pinxton, Toll Bar	1717		1757	1857	1957	2057														
Pinxton, Cutt Street																				
Bentnick Colliery																				
Kirkby Cross	1725		1805	1905	2005	2105		2227		2230										
Kirkby, Nag's Head	1730		1810	1910	2010	2110		2235												
Coxmoor Estate, Glenside			1813	1913	2013	2113														
Sutton, Kwik Save	1740		1823	1923	2023	2123														
MANSFIELD, Bus Station	1753		1836	1936	2036	2136														

CODE: See page 10.

RIPLEY Elms Estate . MANSFIELD
RIPLEY Elms Estate . MANSFIELD

via Ripley, Selston, Pinxton, Kirkby, Sutton

Services
147
148

via Ripley, Selston, Pinxton, Kirkby, Coxmoor Estate, Sutton

Saturdays


Service No.	148	147	148	148	148	148	147	147	147
ELMS ESTATE, Ash Crescent.....arr.				0807			2007	2107	2227
RIPLEY, Market Place.....dep.	0620	0640	0720	0820	then	20	2020	2120	2235
Swanwick, Church.....	0628	0648	0728	0828	at	32	2032	2132	2247
Leabrooks, Welfare.....	0632	0652	0732	0832	these	37	2037	2137	2252
Riddings, By-Pass.....	0637	0657	0737	0837	minutes	42	2042	2142	2257
Jacksdale, Grey Topper.....	0642	0702	0742	0842	past	48	2048	2148	2303
Selston, Wildes Corner.....	0648	0708	0748	0848	each	57	2057	2157	■
Pinxton, Toll Bar.....	0657	0717	0757	0857	hour
Pinxton, Cutt Street.....	0705	0719	0805	0905	05	2105	2205
Bentnck Colliery.....	0710	0810	0910	10	2110	2210
Kirkby Cross.....	0713	0813	0913	13	2113
Kirkby, Nag's Head.....	0723	0823	0923	23	2123
Coxmoor Estate, Glenside.....	0736	0836	0936	36	2136
Sutton, Kwik Save.....									
MANSFIELD, Bus Station.....									

Sundays

Service No.	148	148	148	148	148	148	148	148	148	148	148	148
ELMS ESTATE, Ash Crescent.....arr.												
RIPLEY, Market Place.....dep.	1020	1220	1320	20	2020	2120	2235	1028	1228	1328	then	28
Swanwick, Church.....	1032	1232	1332	at	32	2032	2132	1037	1237	1337	these	37
Leabrooks, Welfare.....	1042	1242	1342	minutes	42	2042	2142	1048	1248	1348	past	48
Riddings, By-Pass.....	1057	1257	1357	each	57	2057	2157	1057	1257	1357	hour	...
Jacksdale, Grey Topper.....	1105	1305	1405	05	2105	2205	...	1110	1310	1410	10	2110
Selston, Wildes Corner.....	1113	1313	1413	13	2113	1113	1313	1413	13	2113
Pinxton, Toll Bar.....	1123	1323	1423	23	2123	1123	1323	1423	23	2123
Pinxton, Cutt Street.....	1126	1326	1426	26	2126	1126	1326	1426	26	2126
Bentnck Colliery.....												
Kirkby Cross.....												
Kirkby, Nag's Head.....												
Coxmoor Estate, Glenside.....												
Sutton, Kwik Save.....												
MANSFIELD, Bus Station.....												

CODE: See page 10.

**SOLVE YOUR PARKING PROBLEM —
 TRAVEL BY BUS NEXT TIME**



MANSFIELD . RIPLEY Elms Estate
MANSFIELD . RIPLEY Elms Estate

via Sutton, Kirkby, Pinxton, Selston, Ripley

Services
147
148

via Sutton, Coxmoor Estate, Kirkby, Pinxton, Selston, Ripley

Mondays to Fridays

Service No.	147	147	147	147	147	147	147	147	147	148	147	148	148	148	148	148	148	147	147	147
MANSFIELD, Bus Station.....	0502	0527	0537	0637	0717	0757	0900	0945	1045	1145	1245	1345	1445	1525	1630	1638	1638	1638	1638	1638
Sutton, Kwik Save.....	0515	0540	0550	0650	0730	0810	0913	0958	1058	1158	1258	1358	1458	1538	1638	1638	1638	1638	1638	1638
Coxmoor Estate, Glenside.....																				
Kirkby, Nag's Head.....	0525	0550	0600	0700	0720	0740	0820	0926	1011	1111	1211	1311	1411	1511	1548	1630	1638	1638	1638	1638
Kirkby Cross.....	0530	0555	0606	0705	0725	0745	0825	0931	1016	1116	1216	1316	1416	1516	1630	1638	1638	1638	1638	1638
Bentnck Colliery.....	0533	0558		0708	0715	0728	0828													
Pinxton, Cutt Street.....			0640				0806													
Pinxton, Toll Bar.....			0613	0642			0808													
Selston, Wildes Corner.....			0622	0651	0714	0722	0735	0802	0817	0837	0948	1024	1124	1224	1324	1424	1524			
Jacksdale, Grey Topper.....			0628	0657	★ 0728	0741	0808	0823	0843	0954		1033	1133	1233	1333	1433	1533			
Riddings, By-Pass.....			0633	0702		0733		0813	0828	0848	0959	1044	1144	1244	1344	1444	1544			
Leabrooks, Welfare.....			0638	0707		0738		0818	0833	0853	1004	1049	1149	1249	1349	1449	1549			
Swanwick, Church.....			0642	0711		0742		0822	0837	0857	1008	1053	1153	1253	1353	1453	1553			
RIPLEY, Grosvenor Road.....			0650	0719		0750		0830	0845c	0905	1016	1101	1201	1301	1401	1501	1601			
RIPLEY, Crown Hotel.....								0850			1037	1102	1202	1302	1402	1502	1602			
ELMS ESTATE, Ash Crescent.....								0855			1042	1107	1207	1307	1407	1507	1607			
MANSFIELD, Bus Station.....	1635	1735	1800	1845	1945	2045	2200													
Sutton, Kwik Save.....	1648	1748	1813	1858	1958	2058	2213													
Coxmoor Estate, Glenside.....	1658	1758		1908	2008	2108	2223													
Kirkby, Nag's Head.....	1701	1801	1823	1911	2011	2111	2226													
Kirkby Cross.....	1706	1806	1828	1916	2016	2116	2231													
Bentnck Colliery.....							2235													
Pinxton, Cutt Street.....																				
Pinxton, Toll Bar.....	1714	1814	1836	1924	2024	2124	2239													
Selston, Wildes Corner.....	1723	1823	1845	1933	2033	2133	2248													
Jacksdale, Grey Topper.....	1729	1829	1851	1939	2039	2139	2254													
Riddings, By-Pass.....	1734	1834	1856	1944	2044	2144	2259													
Leabrooks, Welfare.....	1739	1839	1901	1949	2049	2149	2304													
Swanwick, Church.....	1743	1843	1905	1953	2053	2153	2308													
RIPLEY, Grosvenor Road.....	1751	1851	1913	2001	2101	2201	2316													
RIPLEY, Crown Hotel.....	1705	1902		2002	2102	2222														
ELMS ESTATE, Ash Crescent.....	1710	1907		2007	2107	2227														

CODE: See next page.

MANSFIELD . RIPLEY Elms Estate
MANSFIELD . RIPLEY Elms Estate

via Sutton, Kirkby, Pinxton, Selston, Ripley **Services 147**
 via Sutton, Coxmoor Estate, Kirkby, Pinxton, Selston, Ripley **148**

Saturdays

Service No.	147	147	147	147	148
MANSFIELD, Bus Station.....	0548	0745	0945	0945	148
Sutton, Kwik Save.....	0601	0758	0958	0958	45
Coxmoor Estate, Glenside.....	0611	0808	1008	1008	58
Kirkby Cross.....	0611	0811	1011	1011	08
Bentnck Colliery.....	0616	0816	1016	1016	11
Pinxton, Cutt Street.....	0722	0922	1122	1122	16
Pinxton, Toll Bar.....	0624	0824	1024	1024	24
Selston, Wildes Corner.....	0633	0833	1033	1033	33
Jacksdale, Grey Topper.....	0639	0839	1039	1039	39
Riddings, By-Pass.....	0644	0844	1044	1044	44
Leabrooks, Welfare.....	0649	0849	1049	1049	49
Swanwick, Church.....	0653	0853	1053	1053	53
RIPLEY, Grosvenor Road.....	0701	0901	1101	1101	01
RIPLEY, Crown Hotel.....	0802	0902	1102	1102	02
ELMS ESTATE, Ash Crescent.....	0807	0907	1107	1107	07

148	148	148
148	2045	2200
148	2058	2213
148	2108	2223
148	2111	2226
148	2116	2231
148	2124	2239
148	2133	2248
148	2139	2254
148	2144	2259
148	2149	2304
148	2153	2309
148	2201	2316
148	2222	2337
148	2227	2342

Sundays

148	147	148	148	148	148	148
148	1145	1345	148	2045	2200	148
148	1158	1358	148	2058	2213	148
148	1208	1408	148	2108	2223	148
148	1211	1411	148	2111	2226	148
148	1216	1416	148	2116	2231	148
148	1224	1424	148	2124	2239	148
148	1233	1433	148	2133	2248	148
148	1239	1439	148	2139	2254	148
148	1244	1444	148	2144	2259	148
148	1249	1449	148	2149	2304	148
148	1253	1453	148	2153	2309	148
148	1301	1501	148	2201	2316	148
148	1302	1502	148	2222	2337	148
148	1307	1507	148	2227	2342	148

CODE: ■—Continues to Selston, White Lion arriving two minutes later.
 ★—Continues to/comences from Portland Road Post Office.
 ●—Comences from Sutton Junction five minutes earlier.
 c—Through passengers change vehicles.

△—Commences from Illingworth's factory at 1620.

RIPLEY—It was first christened by the Anglo-Saxons who called it after an old English Tribal name—after the Norman Conquest we find it referred to in the Domesday Book as 'Ripelie'. Henry III in 1251 granted the Charter enabling a weekly market and annual fair to be held. Ripley is situated on the rich iron- and coalfields of Derbyshire and hence played an important part in the Industrial Revolution. Butterley Company was formed in 1792 to exploit this local mineral wealth. The Cromford Canal came by in 1793, the Derby—Chesterfield turnpike road in 1806 and the railway in 1856. Butterley Hall, once the centre of early industrial development, now houses the Headquarters of the Derbyshire Constabulary and nearby is the Midland Railway Centre, a railway museum with operative steam trains.

MATLOCK . ALFRETON
MATLOCK . ALFRETON
WHEATCROFT . ALFRETON
MATLOCK . ALFRETON
MATLOCK . ALFRETON

via Starkholmes, Lea, Wessington, Shirland **Services 161**
 via Starkholmes, Lea, Wessington, South Wingfield **162**
 via South Wingfield **163**
 via Tansley, Wessington, South Wingfield **164**
 via Tansley, Wessington, Shirland **165**

Service 161 via (forward: Bakewell Road; return: Imperial Road, Bank Road), Crown Square, Causeway Lane, Matlock Green, Church Street, Starkholmes Road, Willersley Road, Mill Lane, Cromford Road, Lea Bridge, Common Road, Church Lane, Holloway, Common End, Lea Village, Dewy Lane, Matlock Road, School Lane, Brackenfield Lane, Wessington, Matlock Road, Amber Row, Amber Green, Furnace, Halffield Gate, Belper Road, Chesterfield Road, King Street, Hall Street, Institute Lane.
 Service 162 as service 161 to Amber Row, Birches Lane, South Wingfield Market, Church Lane, Holme Lane, Wingfield Road, Gooker Lane, Watchorn, King Street, Hall Street, Institute Lane.
 Service 163 via Wheatcroft Lane, Pit Lane, Moorwood Moor, Inns Lane, South Wingfield Market then as service 162.
 Service 164 via (forward: Bakewell Road; return: Imperial Road, Bank Road), Crown Square, Causeway Lane, Matlock Green, Alfreton Road, Church Street, Tansley, Church Street, Nottingham Road, Doe Hill Lane, Matlock Road then as service 162.
 Service 165 as service 164 to Doe Hill Lane, Matlock Road, then as service 161 to Halffield Gate Lane, Chesterfield Road, then as service 161.

Mondays to Fridays

162	164	163	161	162	164	162	163	164	161	163	164	162	161	164	162	165	163	161	164
MATLOCK, Bus Station.....	0750	0910	1020	1110	F	1220	1310	F	1420	1510	1540	1612	F	1710	1810	1810	1810	1810	1810
Tansley, Post Office.....	0759	0919	1029	1119	1229	1319	1429	1519	1549	1621	1719	1819	1829	1831	1833	1833	1833	1833	1833
Starkholmes, White Tor Road.....	0617	0754	0929	1129	1329	1529	1729	1929	2129	2329	2529	2729	2929	3129	3329	3529	3729	3929	4129
Lea Bridge.....	0617	0754	0929	1129	1329	1529	1729	1929	2129	2329	2529	2729	2929	3129	3329	3529	3729	3929	4129
Holloway.....	0621	0804	0933	1133	1333	1533	1733	1933	2133	2333	2533	2733	2933	3133	3333	3533	3733	3933	4133
Lea, Jug and Glass.....	0621	0804	0933	1133	1333	1533	1733	1933	2133	2333	2533	2733	2933	3133	3333	3533	3733	3933	4133
Wheatcroft, Triangle.....	0808	0942	1142	1342	1542	1742	1942	2142	2342	2542	2742	2942	3142	3342	3542	3742	3942	4142	4342
Moorwood Moor, White Hart.....	0808	0942	1142	1342	1542	1742	1942	2142	2342	2542	2742	2942	3142	3342	3542	3742	3942	4142	4342
Brackenfield Green.....	0830	0945	1145	1345	1545	1745	1945	2145	2345	2545	2745	2945	3145	3345	3545	3745	3945	4145	4345
Wessington, Horse and Jockey.....	0635	0810	0950	1150	1350	1550	1750	1950	2150	2350	2550	2750	2950	3150	3350	3550	3750	3950	4150
Amber Row.....	0635	0810	0950	1150	1350	1550	1750	1950	2150	2350	2550	2750	2950	3150	3350	3550	3750	3950	4150
Shirland.....	0639	0812	0954	1154	1340	1540	1740	1940	2140	2340	2540	2740	2940	3140	3340	3540	3740	3940	4140
South Wingfield, Market.....	0639	0812	0954	1154	1340	1540	1740	1940	2140	2340	2540	2740	2940	3140	3340	3540	3740	3940	4140
Oakerthorpe, Cross Roads.....	0643	0816	0958	1158	1344	1544	1744	1944	2144	2344	2544	2744	2944	3144	3344	3544	3744	3944	4144
ALFRETON, Bus Station.....	0649	0822	0958	1158	1350	1550	1750	1950	2150	2350	2550	2750	2950	3150	3350	3550	3750	3950	4150

Saturdays

Service No.	161	164	164	162	164	162	164	162	164	162
MATLOCK, Bus Station.....	0830	0900	1020	1110	1220	1310	1420	1510	1700	1710
Tansley, Post Office.....	0839	0909	1029	1119	1229	1319	1429	1519	1709	1719
Starkholmes White Tor Road.....	0839	0909	1029	1119	1229	1319	1429	1519	1709	1719
Lea Bridge.....	0839	0909	1029	1119	1229	1319	1429	1519	1709	1719
Holloway.....	0839	0909	1029	1119	1229	1319	1429	1519	1709	1719
Lea, Jug and Glass.....	0839	0909	1029	1119	1229	1319	1429	1519	1709	1719
Brackenfield Green.....	0920	1145	1345	1545	1745	1945	2145	2345	2545	2745
Wessington, Horse and Jockey.....	0923	1145	1345	1545	1745	1945	2145	2345	2545	2745
Amber Row.....	0928	1150	1350	1550	1750	1950	2150	2350	2550	2750
South Wingfield, Market.....	0932	1154	1354	1554	1754	1954	2154	2354	2554	2754
Oakerthorpe, Cross Roads.....	0936	1158	1358	1558	1758	1958	2158	2358	2558	2758
ALFRETON, Bus Station.....	0942	1204	1404	1604	1804	2004	2204	2404	2604	2804

SUNDAYS — NO SERVICE

ALFRETON . MATLOCK
ALFRETON . WHEATCROFT

via Wessington, Tansley
via South Wingfield

Services
161, 162, 163, 164, 165

Mondays to Fridays	165	164	165	164	161	164	162	164	162	163	164	162	163	161	165	164	164	163	164	163	161	164	
ALFRETON, Bus Station	0655		0800				1010		1210	1310		1410	1510		1520	1520		1640	1715	1720	2125	2210	
Oakerthorpe, Cross Roads							1016		1216	1316		1416	1516			1526		1646	1721	1726		2216	
South Wingfield, Market							1020		1220	1320		1420	1520			1530		1650	1725	1730		2220	
Shirland	0701		0805													1526						2131	
Amber Row	0707		0812				1024		1224			1424				1532	1534					2137	2224
Wessington, Horse and Jockey	0712		0817				1029		1229			1429				1537	1539					2145	2229
Brackenfield Green			0820				1032		1232			1432				1540						2145	2229
Moorwood Moor, White Hart												1325				1525							
Wheatcroft, Triangle												1330										1655	1735
Lea, Jug and Glass							1041		1241			1441										1700	1740
Holloway							1043		1243			1443											2154
Lea Bridge							1045		1245			1445											2158
Starkholmes, White Tor Road					0926		1055		1255			1455											
Tansley, Post Office	0725	0800		0847		1030			1230			1430			1550								
MATLOCK, Bus Station	0734	0809		0856	0935	1039	1104	1239	1304		1439	1504		1559	1600		1631						

Saturdays	Service No.	161	164	164	162	164	162	164	162	164
ALFRETON, Bus Station		0810		1010		1210		1410	1610	
Oakerthorpe, Cross Roads		0816		1016		1216		1416	1616	
South Wingfield, Market		0820		1020		1220		1420	1620	
Amber Row		0824		1024		1224		1424	1624	
Wessington, Horse and Jockey		0829		1029		1229		1429	1629	
Brackenfield Green		0832		1032		1232		1432	1632	
Lea, Jug and Glass				1041		1241		1441	1641	
Holloway				1043		1243		1443	1643	
Lea Bridge				1045		1245		1445	1645	
Starkholmes, White Tor Road	0840			1055		1255		1455	1655	
Tansley, Post Office		0843	1030		1230		1430		1710	
MATLOCK, Bus Station	0849	0852	1039	1104	1239	1304	1439	1504	1704	1719

SUNDAYS - NO SERVICE

CODE: @-Schooldays only. F-Fridays only.

MATLOCK . MANSFIELD
MATLOCK . MANSFIELD

via Crich, South Wingfield Mill, Alfreton, Kirkby
via Crich, South Wingfield Birches Lane, Alfreton, Kirkby

Services
240
241

Service 240 via Dale Road, North Parade, South Parade, Derby Rd., Cromford, Cromford Rd., Lea Bridge, Common Rd., Church Lane, Holloway, Cromford Rd., Crich Town End, Cromford Road, Roes Lane, Games Lane, Manor Road, South Wingfield Market, Church Lane, Holme Lane, Wingfield Road, Gooker Lane, Watchorn King Street (forward: High Street; return: Institute Lane, Hall Street), Mansfield Road, Carnfield Hill, South Normanton Common, Pinxton Lane, Alfreton Road, Victoria Road, Wharf Road, Pinxton Toll Bar, Pinxton Green, Pinxton Lane, Pinxton Road, Bentinck Town, Church Hill, Church Street, Sutton Road, Kirkby Road, Spring Road, West End, Hack Lane, Lammas Road, Devonshire Square, Forest Street, Outram Street, New Cross, Mansfield Road, Sutton Road, Stockwell Gate.

Service 241 via as service 240 to South Wingfield Market, then High Road, Birches Lane, Chesterfield Old Road, Wingfield Road, Gooker Lane, then as service 240.

Mondays to Saturdays

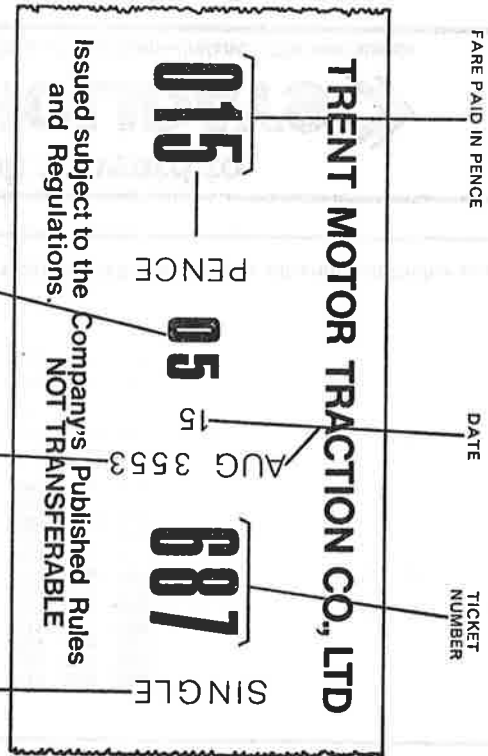
Service No.	241	240	241	240	241	240	241	240	241	240	241	240	241	240	241	240	241	240	241	240	241	
MATLOCK, Bus Station	NS		NS									NS	NS									
Matlock Bath, Fishpond		0710	0738	0810	0910	1010	1110	1210	1310	1410	1510	1610		1625	1705	1800	1900	2000	2100	2200	2300	
Cromford, Cross Roads		0715	0743	0815	0915	1015	1115	1215	1315	1415	1515	1615		1630	1710	1805	1905	2005	2105	2205	2305	
Lea Bridge		0719	0747	0819	0919	1019	1119	1219	1319	1419	1519	1619		1634	1714	1809	1909	2009	2109	2209	2309	
Holloway, Co-op Stores	0600		0726	0754	0826	0926	1026	1126	1226	1326	1426	1526	1626	1635	1641	1721	1816	1916	2016	2116	2216	2316
Crich, Tramway Museum	0605	Δ	0731	0759	0831	0931	1031	1131	1231	1331	1431	1531	1631	1640	1646	1726	1821	1921	2021	2121	2221	2321
South Wingfield, Market	0612	0720	0738	0806	0838	0938	1038	1138	1238	1338	1438	1538		1647	1653	1733	1828	1928	2028	2128	2228	2328
South Wingfield, Mill	0621	0734	0747		0847		1047		1247		1447			1655	1701	1741	1836	1936	2036	2136	2236	2336
Birches Lane, Birches Av.		0730		0816		0948		1148		1348		1548			1702		1837		2037		2237	
Oakerthorpe, Cross Roads	0624	0737	0750	0820	0850	0952	1050	1152	1250	1352	1450	1552		1657		1743		1938		2138		2338
ALFRETON, Bus Station arr	0630	0743	0756	0826	0856	0958	1056	1158	1256	1358	1456	1558		1701	1705	1747	1840	1942	2040	2142	2240	2342
ALFRETON, Bus Station dep	0630	0743	0800		0900	1000	1100	1200	1300	1400	1500	1600		1707	1711	1753	1846	1948	2046	2148	2246	2348
Alfreton & Mansfield Parkway	0636	★	0806		0906	1006	1106	1206	1306	1406	1506	1606			1715	1753	1848	1948	2048	2148	2248	
South Normanton Common	0641		0811		0911	1011	1111	1211	1311	1411	1511	1611			1721	1759	1854	1954	2054	2154	2254	
Pinxton, Greyhound	0646		0816		0916	1016	1116	1216	1316	1416	1516	1616			1726	1804	1859	1959	2059	2159	2259	
Kirkby Cross	0657		0827		0927	1027	1127	1227	1327	1427	1527	1627			1731	1809	1904	2004	2104	2204	2304	
Sutton, Bus Station	0707		0837		0937	1037	1137	1237	1337	1437	1537	1637			1742	1820	1915	2015	2115	2215		
MANSFIELD, Bus Station	0720		0850		0950	1050	1150	1250	1350	1450	1550	1650			1752	1830	1925	2025	2125	2225		
															1805	1843	1938	2038	2138	2238		

Code see page 16

CRICH—Visit the unusual Tramway Museum, with its unique collection of trams from Britain and overseas, many of which are in working order and give rides to visitors at weekends and Bank Holidays from April to October.

Crich Stand, the war memorial of the Sherwood Foresters (Nottinghamshire and Derbyshire Regiment) is a tower with a beacon light 950 feet above sea level. It was opened in 1923 on the site of three previous towers.

Know your ticket...



Passengers are requested . . .
 To ensure that tickets are issued from the Machine and indicate the actual Fare paid, the correct date and class of ticket.
 Return tickets are available for **ONE** outward journey and **ONE** inward journey. They are **NOT** valid for two journeys in the same direction.

...always check it!

DERBY . CHESTERFIELD

via Ripley, Alfreton, Clay Cross **Service 244**

Service 244 via (forward: Morledge, Cock Pitt, Corporation Street, Derwent Street, Stuart Street; Return: Derwent Street, Corporation Street, Morledge) Phoenix Street, Alfreton Road, Little Eaton, Alfreton Road, Kilburn, Derby Road, Marehay, Derby Road, Ripley (forward: Market Place, Church Street; return: Nottingham Road, Grosvenor Road) Chapel Street, Butterley Hill, Swanwick Hill, Derby Road, King Street (forward Hall Street; return: Institute Lane, Hall Street) King Street, Chesterfield Road, Main Road, Shirland, Chesterfield Road, Higham, Mickley, Main Road Stretton, Stretton Road, High Street, Market Street, North Wingfield, Station Road, Wingfield Road, Green Lane, Queen Victoria Road, Derby Road, Baden Powell Road, Park Road, Markham Road (forward: Beetwell Street; return: Tontine Road).

Daily

	NSSu	NSSu	NSSu	NSSu	S	NSu	S	NSu	S	Su	NSu	S	NSu	Su	S				
DERBY, Bus Station.....																1100	S	00	1600
Little Eaton, Queen's Head.....											0900		1000			1110		11	1611
Kilburn, Toll Bar.....											0911		1011			1111		20	1620
Marehay, Royal Oak.....											0920		1020			1120		28	1628
Ripley, Market Place.....											0928		1028			1128		33	1633
Swanwick, Church.....											0833		0933			1133		40	1640
ALFRETON, Bus Station.....	0645		0705	0715	0745						0840		0940			1140		45	1645
Hallfield Gate.....										0845		0945		1045	1045	1145		53	1653
New Higham, Schools.....	0653		0713	0724	0753					0853		0953		1053	1053	1153		58	1658
Stretton, Three Fishes.....	0658		0718	0730	0758					0858		0958		1058	1058	1158		03	1703
Clay Cross, Market Street.....	0630	0703	0723	0735	0803	0833	0903	0933	1003	1003	1033	1103	1103	1133	1203		08	1708	
North Wingfield, Church.....	0635	0708	0728	0735	0808	0838	0908	0938	1008	1008	1038	1108	1108	1138	1208		10	1710	
Hepthorne Lane, Midland Hotel.....	0637	0710	0730		0810	0840	0910	0940	1010	1010	1040	1110	1110	1140	1210		13	1713	
New Tupton, Green Lane.....	0640	0713	0733		0813	0843	0913	0943	1013	1013	1043	1113	1113	1143	1213		20	1720	
Birdholme, Derby Road.....	0647	0720	0740		0820	0850	0920	0950	1020	1020	1050	1120	1120	1150	1220		25	1725	
CHESTERFIELD, E.M. Bus Station	0652	0725	0745		0825	0855	0925	0955	1025	1025	1055	1125	1125	1155	1225				
	NSSu	S	S																
DERBY, Bus Station.....	1700		1800	1900	2000	2100	2200												
Little Eaton, Queen's Head.....	1711		1811	1911	2011	2111	2211												
Kilburn, Toll Bar.....	1720		1820	1920	2020	2120	2220												
Marehay, Royal Oak.....	1728		1828	1928	2028	2128	2228												
Ripley, Market Place.....	1733		1833	1933	2033	2133	2233												
Swanwick, Church.....	1740		1840	1940	2040	2140	2240												
ALFRETON, Bus Station.....	1710		1815	1915	2015	2115	2215												
Hallfield Gate.....	1718		1823	1923	2023	2123	2223												
New Higham, Schools.....	1753		1853	1953	2053	2153	2253												
Stretton, Three Fishes.....	1725		1825	1925	2025	2125	2225												
Clay Cross, Market Street.....	1730	1733	1803	1833	1903	2003	2103	2203	2303										
North Wingfield, Church.....	1738	1808	1838	1908	2008	2108	2208												
Hepthorne Lane, Midland Hotel.....	1740	1810	1840	1910	2010	2110	2210												
New Tupton, Green Lane.....	1743	1813	1843	1913	2013	2113	2213												
Birdholme, Derby Road.....	1750	1820	1850	1920	2020	2120	2220												
CHESTERFIELD, E.M. Bus Station	1755	1825	1855	1925	2025	2125	2225												

Code see next page

CHESTERFIELD . DERBY

via Clay Cross, Alfretton, Ripley Service 244

Daily

Table with columns for station names and departure times. Includes rows for Chesterfield, E.M. Bus Station, Birdholme, Derby Road, New Tupton, Green Lane, etc.

CODE: NSu—Mondays to Fridays only S—Saturdays only
NSu—Mondays to Saturdays only Su—Sundays only
1—On this journey no passengers shall be picked up after leaving the junction of Baden Powell Road and Derby Road.

DERBY CHESTERFIELD

via Coxbench, Ripley, Leabrooks, Pilsley Service 245

Service 245 via (forward: Morledge, Cock Pitt, Corporation Street, Derwent Street, Stuart Street; return: Derwent Street, Corporation Street, Morledge), Phoenix Street, Alfretton Road, Little Eaton, Coxbench, Alfretton Old Road, Derby Road, Kilburn, Derby Road, Marehay, Derby Road (forward: Market Place, Church Street; return: Nottingham Road, Grosvenor Road), Chapel Street, Butterley Hill, Swanwick, The Green, The Delves, Cray's Hill, Swanwick Road, Leabrooks Road, High Street, Nottingham Road, High Street, (forward: Institute Lane, return: Cressy Road), Hall Street, King Street, Chesterfield Road, Shirland Main Road, Chesterfield Road, Goose Green Lane, Birkinstyle Lane, Stonebroom Lane, Station Road, Pilsley Road, Morton Road, Church Street, Bridge Street, Rupert Street, Parkhouse Green, Parkhouse Road, Little Morton Road, North Wingfield, St. Lawrence Road, Chesterfield Road, Grassmoor, North Wingfield Road, Hasland, The Green, Hasland Road, St. Leonards Drive, Lordsmill Street (forward: Beetwell Street, New Beetwell Street; return: Tontine Road, Markham Road).

Mondays to Fridays

Table with columns for station names and departure times. Includes rows for Derby, Bus Station, Breadsall, Croft Lane, Little Eaton, Queen's Head, Coxbench, Fox and Hounds, Kilburn Toll Bar, etc.

CODE see page 30

DERBY . CHESTERFIELD

via Coxbench, Ripley, Leabrooks, Alfreton, Pilsley

Service **245**

Saturdays

DERBY, Bus Station.....	0620	0720	0820	20	1520	1620	1720	1750
Breadsall, Croft Lane.....	0627	0727	0827	27	1527	1627	1727	1757
Little Eaton, Queens Head.....	0632	0732	0832	32	1532	1632	1732	1802
Coxbench, Fox and Hounds.....	0635	0735	0835	35	1535	1635	1735	1805
Kilburn, Toll Bar.....	0642	0742	0842	42	1542	1642	1742	1812
Denby, Street Lane End.....	0644	0744	0844	44	1544	1644	1744	1814
Marehay, Royal Oak.....	0648	0748	0848	48	1548	1648	1748	1818
Ripley, Market Place.....	0654	0754	0854	54	1554	1654	1754	1824
Swanwick Church.....	0601	0701	0801	01	1601	1701	1801	1831
Leabrooks, Three Horseshoes.....	0605	0705	0805	05	1605	1705	1805	1835
Somercotes, Tiger Inn.....	0608	0708	0808	08	1608	1708	1808	1838
ALFRETON, Bus Station.....	0614	0714	0814	14	1614	1714	1814	1844	1910	2010	2110	2210
New Higham Schools.....	0623	0723	0823	23	1623	1723	1823	1919	2019	2119	2219
Morton, Corner Pin.....	0630	0730	0830	30	1630	1730	1830	1926	2026	2126	2226
Pilsley, Gladstone Arms.....	0635	0735	0835	35	1635	1735	1835	1935	2035	2135	2235
North Wingfield Green.....	0644	0744	0844	44	1644	1744	1844	1944	2044	2144
Grassmoor, New Street.....	0649	0749	0849	49	1649	1749	1849	1949	2049	2149
Hasland, Toll Bar.....	0654	0754	0854	54	1654	1754	1854	1954	2054	2154
CHESTERFIELD, EMMS Bus Station.....	0700	0800	0900	00	1700	1800	1900	2000	2100	2200

Sundays

DERBY, Bus Station.....
Breadsall, Croft Lane.....
Little Eaton, Queens Head.....
Coxbench, Fox and Hounds.....
Kilburn, Toll Bar.....
Denby, Street Lane End.....
Marehay, Royal Oak.....
Ripley, Market Place.....
Swanwick Church.....
Leabrooks, Three Horseshoes.....
Somercotes, Tiger Inn.....
ALFRETON, Bus Station.....	0636	0814	1114	1314	1514	1714	1914	2114
New Higham Schools.....	0645	0823	1123	1323	1523	1723	1923	2123
Morton, Corner Pin.....	0652	0830	1130	1330	1530	1730	1930	2130
Pilsley, Gladstone Arms.....	0657	0835	1135	1335	1535	1735	1939	2135
North Wingfield Green.....	0706	0844	1144	1344	1544	1744	1948	2144
Grassmoor, New Street.....	0711	0849	1149	1349	1549	1749	1953	2149
Hasland, Toll Bar.....	0716	0854	1154	1354	1554	1754	1958	2154
CHESTERFIELD, EMMS Bus Station.....	0722	0900	1200	1400	1600	1800	2004	2200

CODE see page 30

CHESTERFIELD . DERBY

via Pilsley, Alfreton, Leabrooks, Ripley, Coxbench

Service **245**

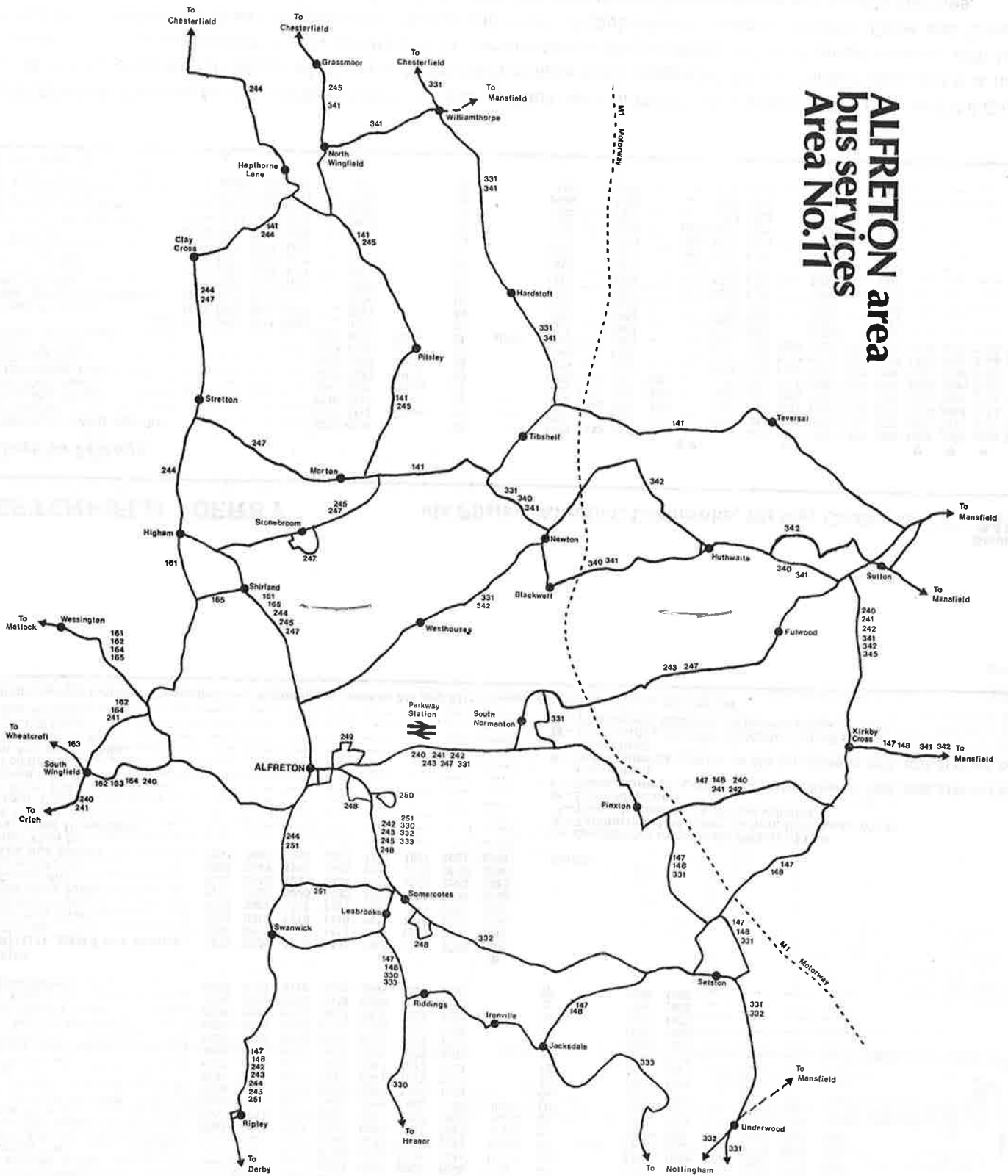
Mondays to Fridays

CHESTERFIELD, EMMS Bus Stn..	0635	0705	05	1305	1335	1405	1435	1505	1605	1640	1705	1735	1805	1905	2005	2105	2205
Hasland, Toll Bar.....	0641	0711	11	1311	1341	1411	1441	1511	1611	1646	1711	1741	1811	1911	2011	2111	2211
Grassmoor, New Street.....	0646	0716	16	1316	1346	1416	1446	1516	1616	1651	1716	1746	1816	1916	2016	2116	2216
North Wingfield, Green.....	0651	0721	21	1321	1351	1421	1451	1521	1621	1656	1721	1751	1821	1921	2021	2121	2221
Pilsley, Gladstone Arms.....	0700	0730	30	1330	1400	1430	1500	1530	1630	1705	1730	1800	1830	1930	2030	2130	2230
Morton, Corner Pin.....	0705	0735	35	1335	1435	1535	1635	1710	1735	1805	1835	1939	2039	2139	2239
New Higham Schools.....	0712	0742	42	1342	1442	1542	1642	1717	1742	1812	1842	1946	2046	2146	2246
ALFRETON, Bus Station.....arr	0721	0751	51	1351	1451	1551	1651	1726	1751	1821	1851	1955	2055	2155	2255
.....dep.	0521	0551	0621	0651	0751	1551	1651	1751*	1851
Somercotes, Tiger Inn.....	0527	0557	0627	0657	0757	1357	1457	1557	1657	1757
Leabrooks, Three Horseshoes.....	0530	0600	0630	0700	0800	1400	1500	1600	1700	1800
Swanwick Church.....	0534	0604	0634	0704	0804	1404	1504	1550	1604	1704	1804	1904
Ripley, Crown Hotel.....	0541	0611	0641	0711	0811	1411	1511	1557	1611	1711	1811	1911
Marehay, Royal Oak.....	0547	0617	0647	0717	0817	1417	1517	1603	1617	1717	1817	1917
Denby, Street Lane End.....	0551	0621	0651	0721	0821	1421	1521	1607	1621	1721	1821	1921
Kilburn, Toll Bar.....	0553	0623	0653	0723	0823	1423	1523	1609	1623	1723	1823	1923
Coxbench, Fox and Hounds.....	0630	0700	0730	0830	1430	1530	1616	1630	1730	1830	1930
Little Eaton, Queen's Head.....	0633	0703	0733	0833	1433	1533	1633	1733	1833	1933
Breadsall, Croft Lane.....	0638	0708	0738	0838	1438	1538	1638	1738	1838	1938
DERBY, Bus Station.....	0645	0715	0745	0845	1445	1545	1645	1745	1845	1945

CODE see page 30

CHESTERFIELD—Famous for its 'Crooked Spire'—the 228 feet high spire of the Parish Church of Our Lady and All Saints is one of the architectural curiosities of this age. Many reasons have been suggested for its crookedness—but it is more than likely due to an unsuccessful early experiment in constructing a perpendicular spiral of wood covered with lead. The town has excellent facilities for sport—the Chesterfield Football Club plays in League Division Three and Queen's Park boasts a fine cricket pitch very often used by Derbyshire County Cricket Club for league and county matches.

ALFRETON area bus services Area No.11



CLAY CROSS . MANSFIELD

via Morton, Stonebroom Estate, Alfreton, Fulwood

Service
247

Mondays to Saturdays

	NS	NS	S	NS	NS	⊕	S	NS	
CLAY CROSS, High Street ...	0714	0739	0806	0839	0939				39
Stretton, Three Fishes.....	0719	0744	0811	0823	0844				44
Morton, Corner Pin.....	0511	0725	0750	0817	0829	0850		0950	50
Stonebroom Est., Clevel'd Rd		0733	0758	0825	0858			0958	Then 58
New Higham Schools.....	0518	0736	0801	0828	0837	0901		1001	at 01
ALFRETON, Bus Station arr	0527	0745	0810	0837	0850	0910		1010	these 10*
dep	0715	♥	0815	0815	□	0915	0915	1015	mins. 15 until
Alfreton & Mansfield Parkway	0721		0821	0821		0921	0921	1021	past 21
South Normanton Common...	0726		0826	0826		0926	0926	1026	each 26
Carter Lane.....	0732		0832	0832		0932	0932	1032	hour 32
Fulwood, Duke of Sussex.....	0738		0838	0838		0938	0938	1038	38
Sutton, Bus Station.....	0745		0845	0845		0945	0945	1045	45
MANSFIELD, Bus Station....	0758		0858	0858		0958	0958	1058	58

Sundays

	NS	NS	S									
1539	1639	1639	1739	1839	2305	1100	1300	1500	1700	1900	2100	2250
1544	1644	1644	1744	1844	2310	1105	1305	1505	1705	1905	2105	2255
1550	1650	1650	1750	1850	2316	1111	1311	1511	1711	1911	2111	2301
1558	1658	1658	1758	1858		1119	1319	1519	1719	1919	2119	2309
1601	1701	1701	1801	1901	2323	1122	1322	1522	1722	1922	2122	2312
1610	1710	1710	1810	1910	2332	1131	1331	1531	1731	1931	2131	2321
1615	1705	1715										
1621	1711	1721										
1626	1716	1726										
1632	1722	1732										
1638	1728	1738										
1645	1735	1745										
1658	1748	1758										

- CODE:**
- ♥—Terminates at Aertex Factory Cotes Park Industrial Estate (5 minutes later).
 - △—Commences from Aertex Factory Cotes Park Industrial Estate at 1700 hours.
 - ⊕—Schooldays only.
 - Commences from Mickley Estate at 0820 and operates via Hallfieldgate Lane.
 - Extended to Mortimer Wilson School.
 - *—On the 1439 journey from Clay Cross through passengers change vehicles at Alfreton at 1510 Mondays to Fridays.
 - ♦—Terminates at Morton Isolation Hospital at 2310.

TRAVELLING BY BRITISH RAIL...

You can book and obtain your rail ticket at station prices from

TRENT TRAVEL SHOP

King Street, Alfreton Telephone: 4021

32

ALFRETON TOWN SERVICES

Services
248, 249, 250, 251

- Service 248 via (forward: Hall Street, Cressy Road; return: High Street, King Street), Nottingham Road, North Street, Brook Avenue, Pease Hill, Nottingham Road (forward: Windmill Rise, Springfield Crescent; return: Ralph Drive, Quarry Road).
- Service 249 via (Circular) Hall Street, Cressy Road, Rodgers Lane, Willows Avenue, Beech Avenue, Cedar Avenue, Willows Avenue, Meadow Lane, Mansfield Road, High Street, King Street.
- Service 250 via (forward: Hall Street, Cressy Road; return: High Street, King Street), Nottingham Road (forward: Flowery Leys Lane; return: Birchwood Road, Abbot Road, Flowery Leys Lane).
- Service 251 via Hall Street, Derby Road, Sleetmoor Lane, High Street, Nottingham Road, Institute Lane (certain journeys operate reverse route).

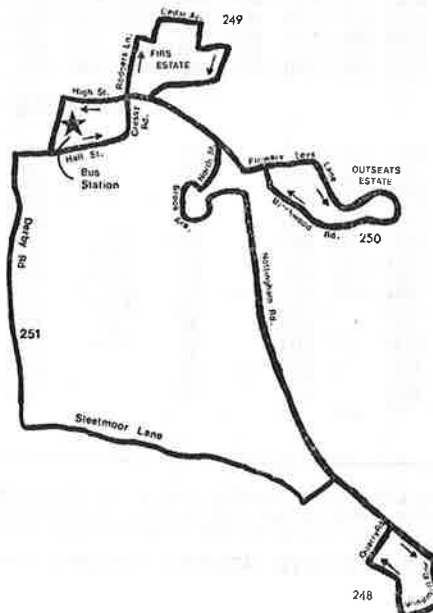
Mondays to Saturdays

	Service No.	248	248	248	248	248	248
ALFRETON, Bus Station	0938	1038	1138	1238	1338	1438	
Peasehill Estate, The Green.....	0943	1043	1143	1243	1343	1443	
Somercotes Hill, Windmill Rise.....	0950	1050	1150	1250	1350	1450	
Peasehill Estate, The Green.....	0958	1058	1158	1258	1358	1458	
ALFRETON, Bus Station	1003	1103	1203	1303	1403	1503	

	Service No.	249	250	249	250	249	250
ALFRETON, Bus Station	1008	1108	1208	1308	1408	1508	
Firs Estate, Cedar Avenue.....	1014		1214		1414		
Outseats Estate, Birchwood Road.....		1114		1314		1514	
ALFRETON, Bus Station	1020	1120	1220	1320	1420	1520	

	Service No.	251	251	251	251
	NS	NS	NS	NS	NS
ALFRETON, Bus Station		*	1215	1530	
Somercotes.....		*		1538	
Sleetmoor Lane, Swanwick End.....	0845	0915	1217	1543	
Somercotes.....	0850	0920	1222		
ALFRETON, Bus Station	0858	0928	1230		

- CODE:** NS—Mondays to Fridays only
*—Commences from Ripley Market at 0902



33

NOTTINGHAM . CHESTERFIELD

via Selston, Pinxton, South Normanton, Alfreton, Tibshelf

Service
331

Service 331 via (forward: Cairns Street, Huntingdon Street, Lower Parliament Street, Upper Parliament Street, Derby Road, return: Wollaton Street, Toll House Hill, Upper Parliament Street, Sherwood Street, Burton Street, Trinity Street, Milton Street, Mansfield Road, York Street), Canning Circus, Alfreton Road, Nuthall Road, Old Nottingham Road, Nuthall, Nottingham Road, Watnall Road, Main Road, Bogend, Church Road, Moorgreen, Hunts Hill, Willey Lane, Underwood, Alfreton Road, Middlebrook, Nottingham Road, Selston, Annesley Lane, Portland Road, Bridge End, Commonsides, New Selston, Station Road, Pinxton Toll Bar, Wharf Road, Victoria Road, Alfreton Road, Pinxton Lane, South Normanton Common, Coronation Drive, Princess Avenue, Eastfield Drive, Lansbury Drive, The Croft, Church Street, High Street, Market Street, Alfreton Road, Carnfield Hill, Mansfield Road, Alfreton, High Street (forward: Institute Lane, return: Cressy Road), Hall Street, King Street, Chesterfield Road, Westhouses Lane, Alfreton Road, Newton, Main Street, Newton Road, Tibshelf High Street, Mansfield Road, Chesterfield Road, Tibshelf Road, Chesterfield Road, Mansfield Road, Hasland, The Green, Hasland Road, St. Leonard's Drive, Lordsmill Street (forward: Beetwell Street, New Beetwell Street; return Tontine Road, Markham Road).

Mondays to Saturdays

	NS	NS	S	NS	NS	NS	S	NS			NS	NS	NS
NOTTINGHAM, Victoria Bus Station...						0715	0730	0746	0830				
Gregory Blvd./Radford Blvd.....						0724	0739	0755	0839				
Nuthall, Church.....						0739	0754	0810	0854				
Watnall, Royal Oak.....						0743	0758	0814	0858				
Moorgreen, Horse and Groom.....						0747	0802	0818	0902				
Underwood, Institute.....	0624				0713	0754	0809	0825	0909				
Selston, Portland Road P.O.....	0632				0721	0802	0817	0833	0917	then at			
Pinxton, Toll Bar.....	0639				0728	0809	0824	0840	0924	these			
South Normanton, The Croft.....	0650				0739	0820	0835	0851	0935	minutes			
South Normanton Common.....						0824	0839	0855	0939	past			
Alfreton and Mansfield Parkway.....						0829	0844	0900	0944	each			
ALFRETON, Bus Station.....		0640	0649		0725	0835	0850	0906	0950	hour			
Westhouses, Station.....		0648	0657		0733	0843	0858		0958				
Newton, Green.....	0644	0654	0703		0739	0849	0904		1004				
Tibshelf, White Hart.....	0650	0702	0711		0747	0902	0912		1012				
Williamthorpe, Hotel.....	0700	0712	0721		0802	0912	0922		1022				
Temple Normanton, Lords Arms.....		0717	0726		0807	0917	0927		1027				
Hasland, Toll Bar.....		0715	0733		0814	0924	0934		1034				
CHESTERFIELD, EMMS Bus Station...	0721	0730	0739		0820	0930	0940		1040				

Code see page 38

NOTTINGHAM . CHESTERFIELD

via Selston, Pinxton, South Normanton, Alfreton, Tibshelf

Service
331

Mondays to Saturdays (continued)

NOTTINGHAM, Victoria Bus Station...	1930	2030	2130	2230
Gregory Blvd./Radford Blvd.....	1939	2039	2139	2239
Nuthall, Church.....	1954	2054	2154	2254
Watnall, Royal Oak.....	1958	2058	2158	2258
Moorgreen, Horse and Groom.....	2002	2102	2202	2302
Underwood, Institute.....	2009	2109	2209	2309
Selston, Portland Road P.O.....	2017	2117	2217	2317
Pinxton, Toll Bar.....	2024	2124	2224	2324
South Normanton, The Croft.....	2035	2135	2235	2335
South Normanton, Common.....	2039	2139	2239	2339
Alfreton and Mansfield Parkway.....	2044	2144	2244	2344
ALFRETON, Bus Station.....	2050	2150	2250	2350
Westhouses, Station.....	2058	2158	2258	
Newton, Green.....	2104	2204	2304	
Tibshelf, White Hart.....	2112	2212	2312	
Williamthorpe, Hotel.....	2122	2222		
Temple Normanton, Lords Arms.....	2127	2227		
Hasland, Toll Bar.....	2134	2234		
CHESTERFIELD, EMMS Bus Station...	2140	2240		

Sundays

				1130	30	2030	2130	2230
				1139	39	2039	2139	2239
				1154	54	2054	2154	2254
				1158	58	2058	2158	2258
				1202	02	2102	2202	2302
				1209	09	2109	2209	2309
				1217	17	2117	2217	2317
				1224	24	2124	2224	2324
				1235	35	2135	2235	2335
				1239	39	2139	2239	2339
				1244	44	2144	2244	2344
				0950	50	2150	2250	2350
				0958	58	2158	2258	
				1004	04	2204	2304	
				1012	12	2212	2312	
				1022	22	2222		
				1027	27	2227		
				1034	34	2234		
				1040	40	2240		

Mondays to Saturdays

	NS	NS	S	NS	NS	S	NS	NS	NS	S			NS	NS	
CHESTERFIELD, EMMS Bus Station...															
Hasland, Toll Bar.....													0735	0835	0945
Temple Normanton, Lords Arms.....													0741	0841	0951
Williamthorpe, Hotel.....													0748	0848	0958
Tibshelf, White Hart.....		0538			0643		0718						0753	0853	1003
Newton, Green.....		0546			0651		0726						0803	0903	1013
Westhouses, Station.....		0552			0657		0732						0811	0911	1021
ALFRETON, Bus Station.....	0545	0600	0605	0635	0705	0705	0740						0817	0917	1027
Alfreton and Mansfield Parkway.....	0541	0606	0611	0641	0711	0711	0740						0805	0825	0925
South Normanton Common.....	0546	0611	0616	0646	0716	0716							0811	0831	0931
South Normanton, The Croft.....	0550	0615	0620	0650	0720	0720	0740						0816	0836	0936
Pinxton, Toll Bar.....	0601	0626	0631	0701	0731	0731	0751						0820	0840	0940
Selston, Portland Road P.O.....	0608	0633	0638	0708	0738	0738	0758						0831	0851	0951
Underwood, Institute.....	0616	0641	0646	0716	0746	0746	0806						0838	0858	0958
Moorgreen, Horse and Groom.....	0623	0648	0653	0723	0753	0753	0813						0846	0906	1006
Watnall, Royal Oak.....	0627	0652	0657	0727	0757	0757	0817						0853	0913	1013
Nuthall, Church.....	0631	0656	0701	0731	0801	0801	0821						0857	0917	1017
Gregory Blvd./Radford Blvd.....	0646	0711	0716	0746	0816	0816	0836						0861	0921	1021
NOTTINGHAM, Victoria Bus Station...	0655	0720	0725	0755	0825	0825	0845						0867	0927	1027

Code see next page

CHESTERFIELD . NOTTINGHAM

via Tibshelf, Alfreton, South Normanton, Pinxton,
Selston

Service
331

Mondays to Saturdays (continued)

CHESTERFIELD, EMMS Bus Station	1745	1845	1945	2045	2145	2245
Hasland, Toll Bar.....	1751	1851	1951	2051	2151	2251
Temple Normanton, Lords Arms.....	1758	1858	1958	2058	2158	2258
Williamthorpe, Hotel.....	1803	1903	2003	2103	2203	2303
Tibshelf, White Hart.....	1813	1913	2013	2113	2213	2313
Newton, Green.....	1821	1921	2021	2121	2221	2321
Westhouses, Station.....	1827	1927	2027	2127	2227	2327
ALFRETON, Bus Station.....	1835	1935	2035	2135	2235	2335
Alfreton and Mansfield Parkway.....	1841	1941	2041	2141	2241
South Normanton Common.....	1846	1946	2046	2146	2246
South Normanton, The Croft.....	1850	1950	2050	2150	2250
Pinxton, Toll Bar.....	1901	2001	2101	2201	2301
Selston, Portland Road P.O.....	1908	2008	2108	2208
Underwood, Institute.....	1916	2016	2116	2216
Moorgeen, Horse and Groom.....	1923	2023	2123
Watnall, Royal Oak.....	1927	2027	2127
Nuthall, Church.....	1931	2031	2131
Gregory Blvd./Radford Blvd.....	1946	2046	2146
NOTTINGHAM, Victoria Bus Station	1955	2055	2155

Sundays

.....	1045	1245	45	1945	2045	2145	2245
.....	1051	1251	51	1951	2051	2151	2251
.....	1058	1258	58	1958	2058	2158	2258
.....	1103	1303	03	2003	2103	2203	2303
.....	1113	1313	13	2013	2113	2213	2313
.....	1121	1321	then at 21	2021	2121	2221	2321
.....	1127	1327	these at 27	2027	2127	2227	2327
1005	1105	1135	1205	1335	minutes 35 until	2035	2135	2235	2335
1011	1111	1211	1341	past 41	2041	2141	2241
1016	1116	1216	1346	each 46	2046	2146	2246
1020	1120	1220	1350	hour 50	2050	2150	2250
1031	1131	1231	1401	01	2101	2201	2301
1038	1138	1238	1408	08	2108	2208	2308
1046	1146	1246	1416	16	2116	2216	2316
1053	1153	1253	1423	23	2123
1057	1157	1257	1427	27	2127
1101	1201	1301	1431	31	2131
1116	1216	1316	1446	46	2146
1125	1225	1325	1455	55	2155

- CODE:** ◆—Commences from Albert Avenue at 0828.
 ■—Operates to/from Watnall Bakery, 3 minutes away.
 ●—Operates to/from Aertex Factory, Cotes Park Industrial Estate.
 □—Commences from Park Mill Drive, Westhouses and operates as Service 341.
 ‡—Arrives at Tibshelf four minutes earlier (at 0858).

- △—Operates to/from Robinson's Works.
 ⊕—Schooldays Only.
 NS—Mondays to Fridays Only.
 S—Saturdays Only.

**AREA WORKS SERVICES ALFRETON
TUPTON . LEA MILLS
DANESMOOR . LEA MILLS
CLAY CROSS . LEA MILLS**

**via Shirland
via Morton
via Higham**

**Services
654
655
656**

Service 654 via Station Road, St. Lawrence Road, Wingfield Green, St. Lawrence Road, Little Morton Road, Parkhouse Road, Parkhouse Green, Rupert Street, Bridge Street, Church Street, Morton Road, Pilsley Road, Station Road, Stonebroom Lane, Birkinstyle Lane, Goose Green Lane, Chesterfield Road, Main Road, Halffield Gate Lane, Halffield Gate, Furnace, Amber Row, Matlock Road, Wessington, Matlock Road, Dewy Lane, Lea, Common Road.

Service 655 via Pilsley Road, Thanet Street, Broadleys, Market Street, High Street, Stretton Road, Main Road, Morton Road, Stretton Road, Stretton Lane, Main Road, Station Road, Stonebroom Lane, Birkinstyle Lane, Goose Green Lane, Chesterfield Road, Main Road, Halffield Gate Lane, Bumpmill Lane, Back Lane, Wessington then as service 654.

Service 656 via Market Street, High Street, Thanet Street, Pilsley Road, Thanet Street, Stretton Road, Main Road, Morton Road, Stretton Road, Morton Church, Stretton Road, Morton Road, Main Road, Belper Road, Bumpmill Lane, then as service 655.

Mondays to Fridays

	Service No.	655	654	656	655
CLAY CROSS, Market Street.....		0707	1317
TUPTON, Station Road/Wingfield Road.....		0700
DANESMOOR, BCT Bus Terminus.....	0515	0710	1320
Pilsley, Gladstone Arms.....	■	0715
Stretton, Three Fishes.....		0723
Morton, Corner Pin.....	0525	0720	1327
Morton, Church.....		0728
Shirland, Church.....	0535	0730	1337
Wessington, Horse and Jockey.....	0545	0740	0744	1347
LEA MILLS.....	0555	0750	0754	1357

	Service No.	655	656	654	655
LEA MILLS.....	1405	1635	1637	2205
Wessington, Horse and Jockey.....	1415	1645	1647	2215
Shirland, Church.....	1425	1657	2225
Morton, Church.....		1703
Morton, Corner Pin.....	1430	1707	2230
Stretton, Three Fishes.....	1436	1656	2236
Pilsley, Gladstone Arms.....		1712
CLAY CROSS, Market Street.....	1441	1720	1727	2241
DANESMOOR, BCT Bus Terminus.....	1444	1725	2244

CODE: ■—Operates via Clay Cross. (0520).

NOTE: This service operates only when required by John Smedleys workers. Timings may be altered to meet any variation in shift timings.

**ALFRETON AREA WORKS SERVICE
RIPLEY/BELPER . LEA MILLS**

via Crich Service 657

Service 657 via Cromford Road, Hartshay Hill, Main Road, Buckland Hollow, Ladygrove, Ripley Road, Bull Bridge Hill, Crich Road, The Common (Belper journey: Derby Road Matlock Road, Whatstandwell, Sandy Lane) Crich Market, Town End, Cromford Road, Holloway, Church Lane, Common Road.

Mondays to Fridays

RIPLEY, Market Place.....	0723
BELPER, Triangle.....	0725
Whatstandwell.....	0735
Bull Bridge.....	0735
Crich Market.....	0744	0744
LEA MILLS.....	0753	0753
LEA MILLS.....	1645
Crich, Market.....	1654
Whatstandwell.....	1704
Bull Bridge.....	1708
RIPLEY, Market Place.....	1720

NOTE: This service operates only when required by John Smedleys workers.

**ALFRETON AREA WORKS SERVICE
CLAY CROSS . BELPER**

via Stonebroom, Mickley, Alfreton, Leabrooks Service 658

Service 658 via: High Street, Market Street, Broadleys, Thanet Street, Pilsley Road, Hagg Hill, Parkhouse Green, Rupert Street, Bridge Street, Church Street, Morton Road, Pilsley Road, Station Road, Stonebroom Lane, High Street, Birkinstyle Lane, Goose Green Lane, Mickley Lane, Main Road, Chesterfield Road, King Street, (forward: Hall Street, Cressy Road; return: High Street, Institute Lane), Nottingham Road, High Street, Leabrooks Road, Swanwick Road, Crays Hill, The Delves, The Green, Pentrich, Bull Bridge, Derby Road, A6 Matlock Road, Bridge Street, (forward: Chapel Street, New Road, Campbell Street; return: Chapel Street).

Mondays to Fridays

CLAY CROSS, High Street.....	0610
Danesmoor, Guildford Lane.....	0613
Pilsley, Gladstone Arms.....	0623
Morton, Corner Pin.....	0626
Stonebroom, Double Six.....	0628
Mickley Estate.....	0635
Shirland Church.....	0639
ALFRETON, Bus Station.....	0646
Somercotes, Tiger Inn.....	0651
Leabrooks, Three Horseshoes.....	0653
Swanwick, Boot and Slipper.....	0658
Pentrich, Dog Inn.....	0703
Buckland Hollow.....	0706
Bull Bridge.....	0711
Ambergate, White House.....	0715
Broadholme, Cemetery.....	0720
Belper, Triangle.....	0722
BELPER, Bus Station.....	0724
BELPER, Bus Station.....	1630
Belper, Triangle.....	1632
Broadholme, Cemetery.....	1634
Ambergate, White House.....	1639
Bull Bridge.....	1643
Buckland Hollow.....	1648
Pentrich, Dog Inn.....	1651
Swanwick, Boot and Slipper.....	1656
Leabrooks, Three Horseshoes.....	1701
Somercotes, Tiger Inn.....	1703
ALFRETON, Bus Station.....	1708
Shirland Church.....	1717
Mickley Estate.....	1720
Stonebroom, Double Six.....	1727
Morton, Corner Pin.....	1729
Pilsley, Gladstone Arms.....	1733
Danesmoor, Guildford Lane.....	1745
CLAY CROSS, High Street.....	1749